

Steering Committee Meeting Communications Technology Building - Relocations Update

September 12, 2025

Agenda

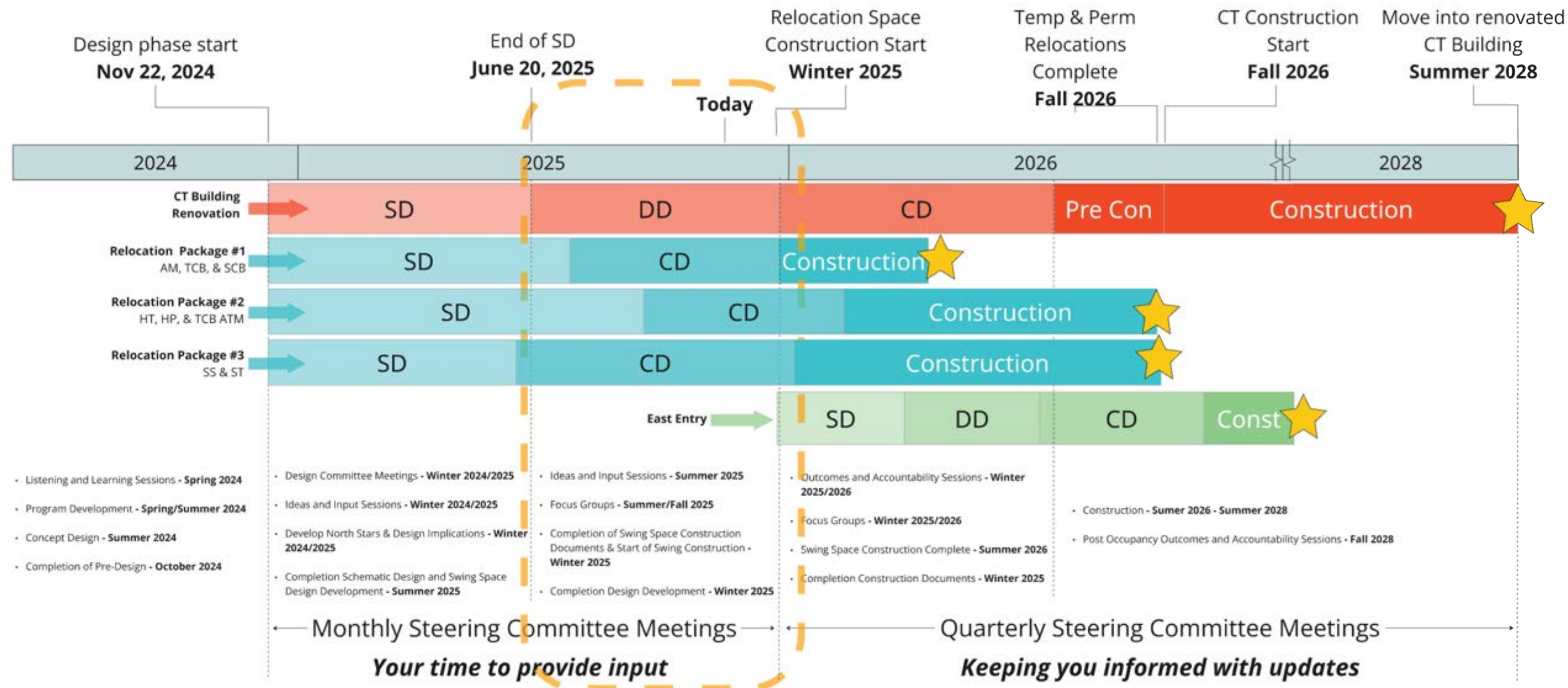
Project Schedule

Temporary & Permanent Relocations -
Construction and Moves Schedules

Next Steps



Project Schedule



Temprary Relocations



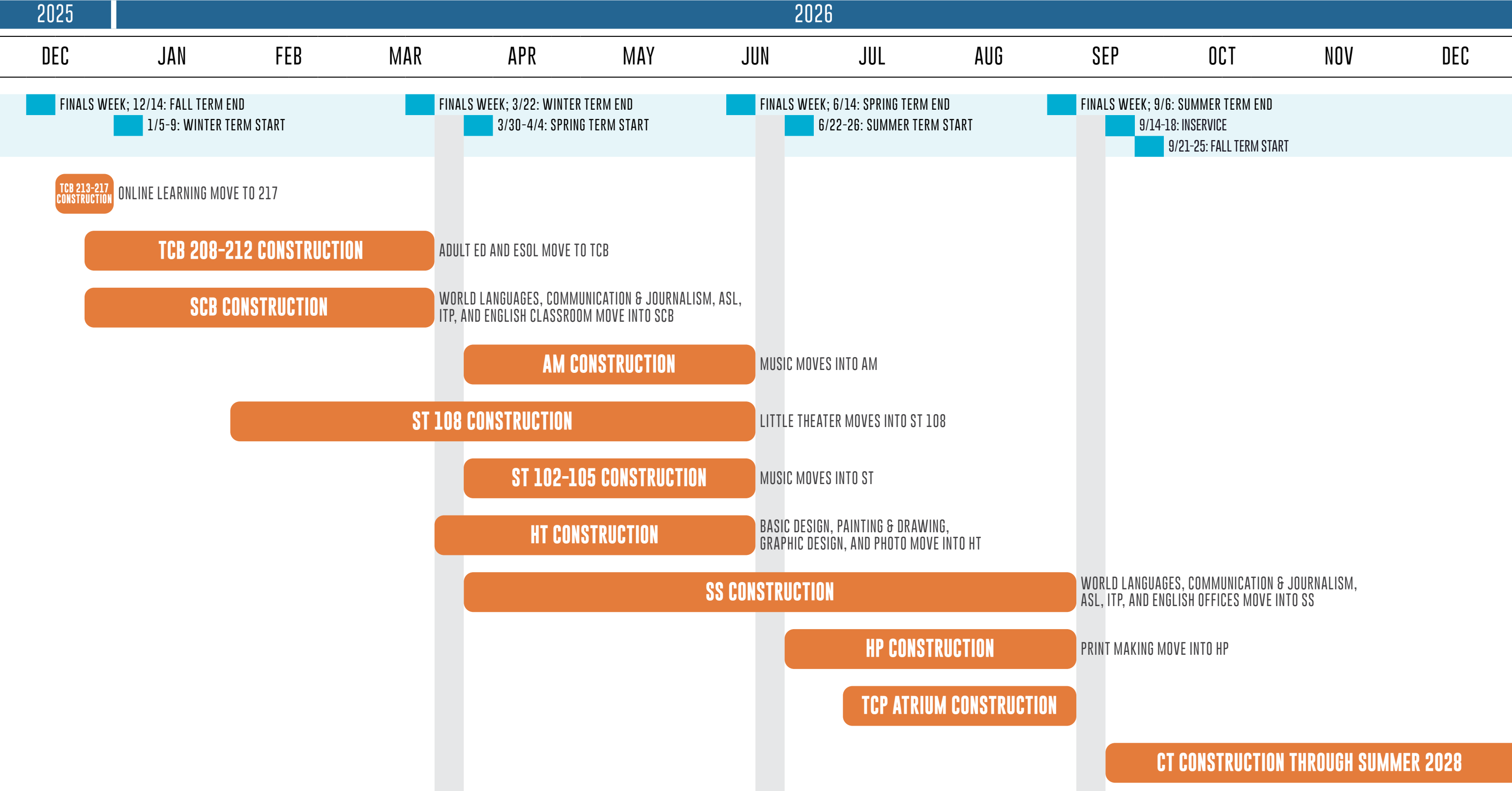
Program	Location
Basic Design, Painting & Drawing, Graphic Design, Photography	HT Building
Music	AM, ST
Little Theater	ST
Print Making	Heat Plant

Permanent Relocations

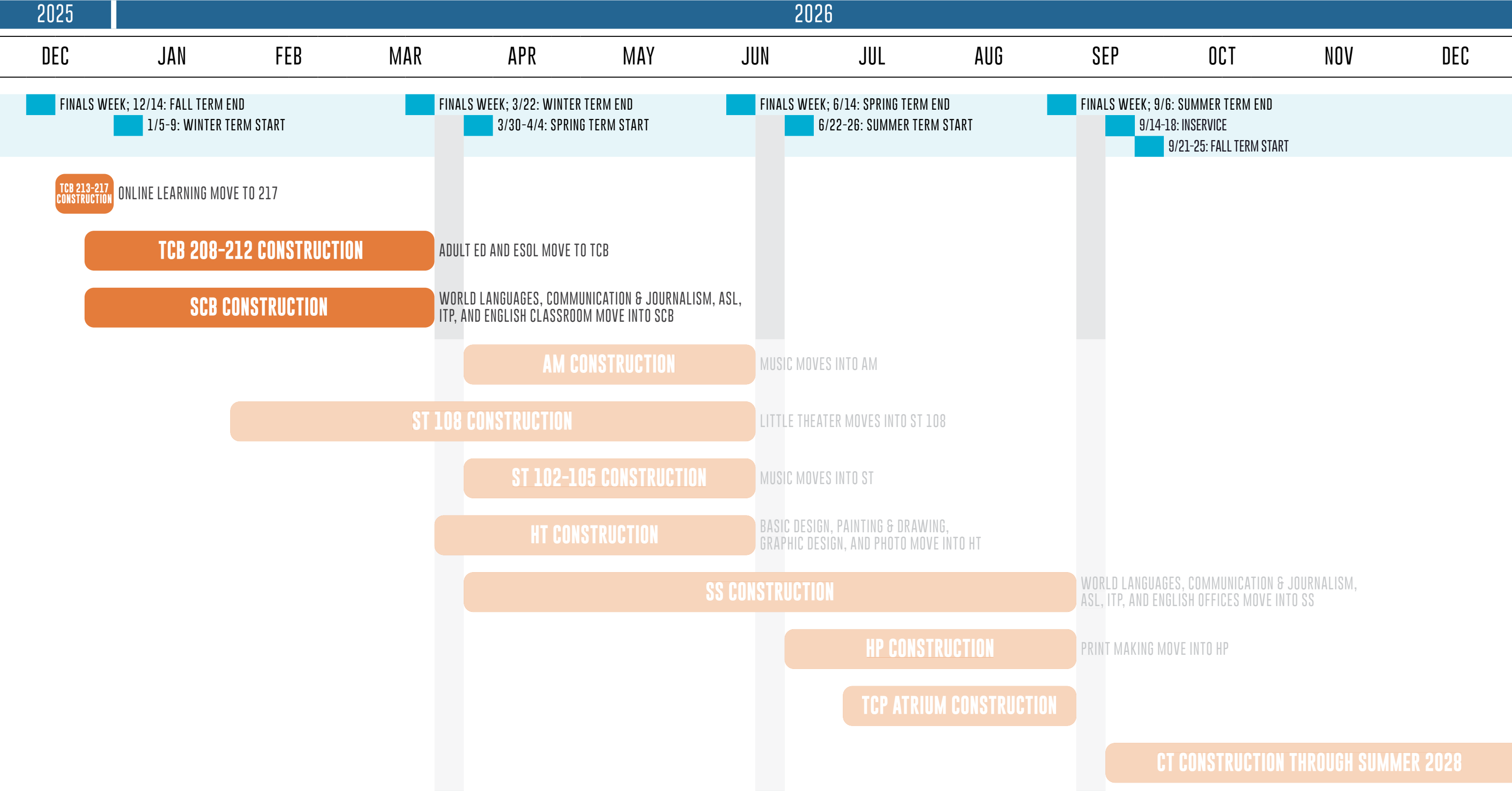


Program	Location
ESOL	TCB
Adult Ed offices and instructional space	TCB
World Languages, ASL & English Interpretation, Communication & Journalism, and English Classrooms	SCB
World Languages, ASL & English Interpretation, Communication & Journalism, and Reading, Writing & English Offices	SS

Relocation Construction & Move Schdeule



Spring Break 2026 Moves

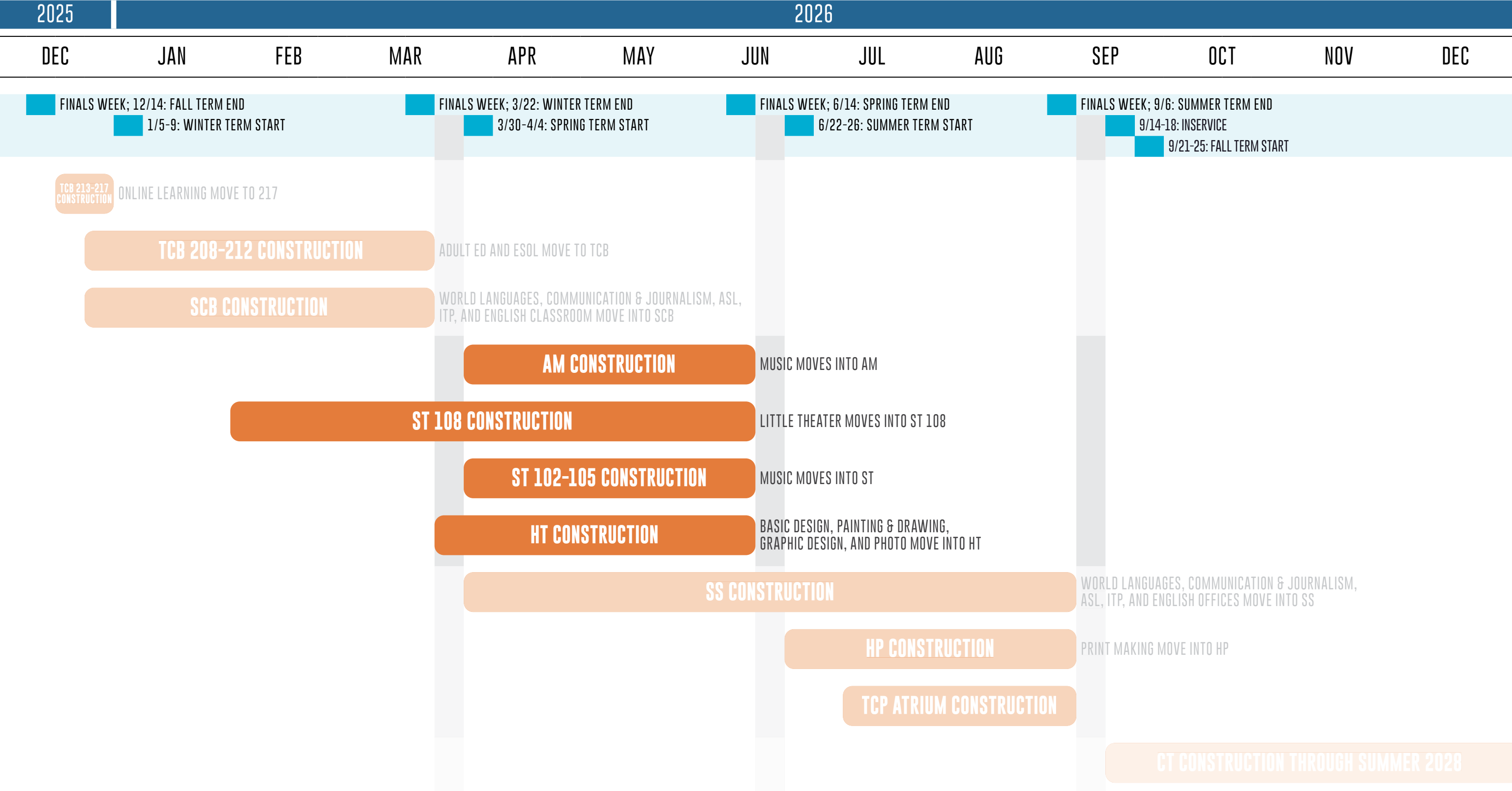


Spring Break 2026 Moves



Program	Location
ESOL	TCB
Adult Ed offices and instructional space	TCB
World Languages, ASL & English Interpretation, Communication & Journalism, and English Classrooms	SCB
(Space in CT will still be available until Fall 2026)	

Summer Break 2026 Moves

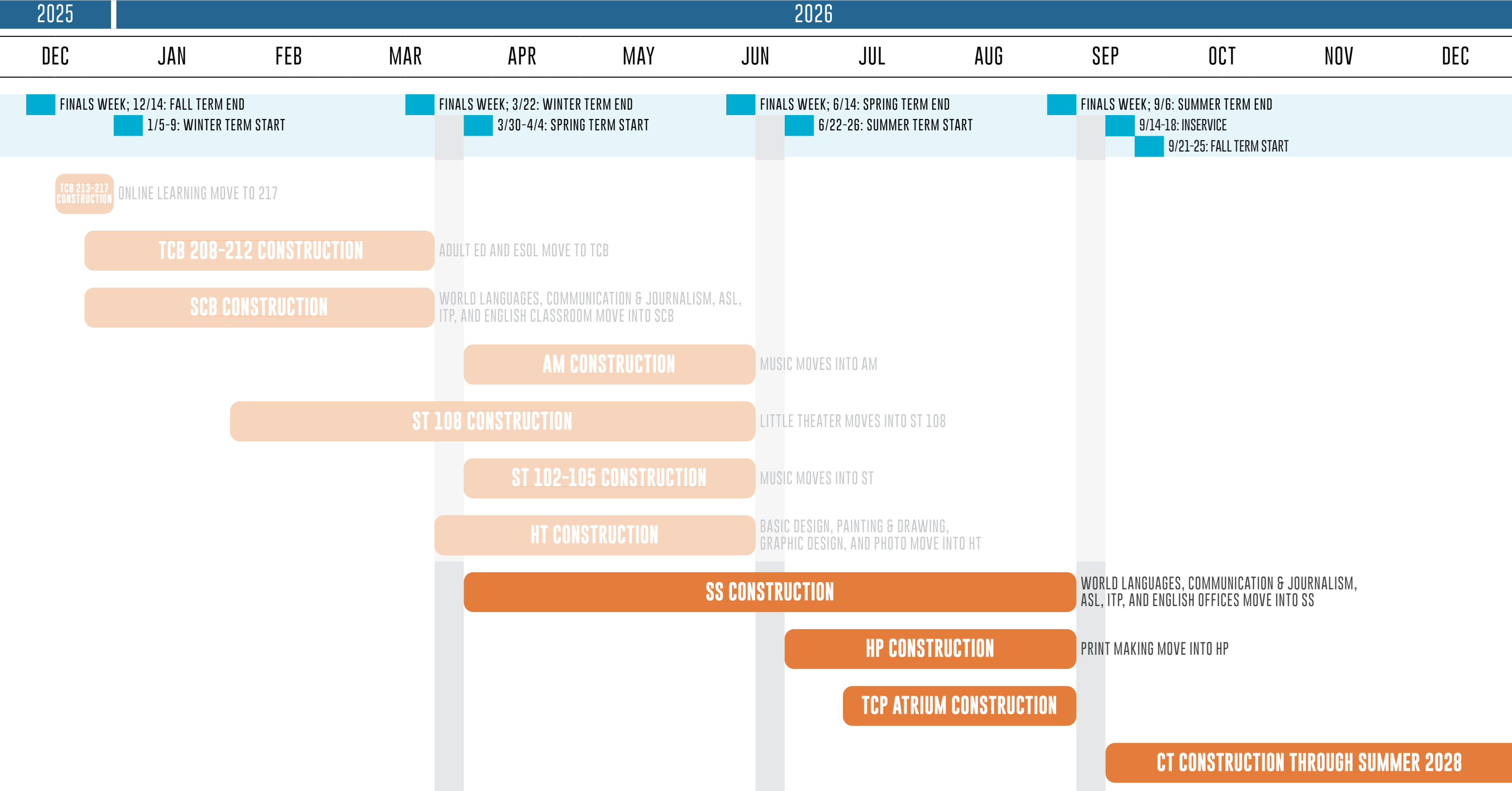


Summer Break 2026 Moves

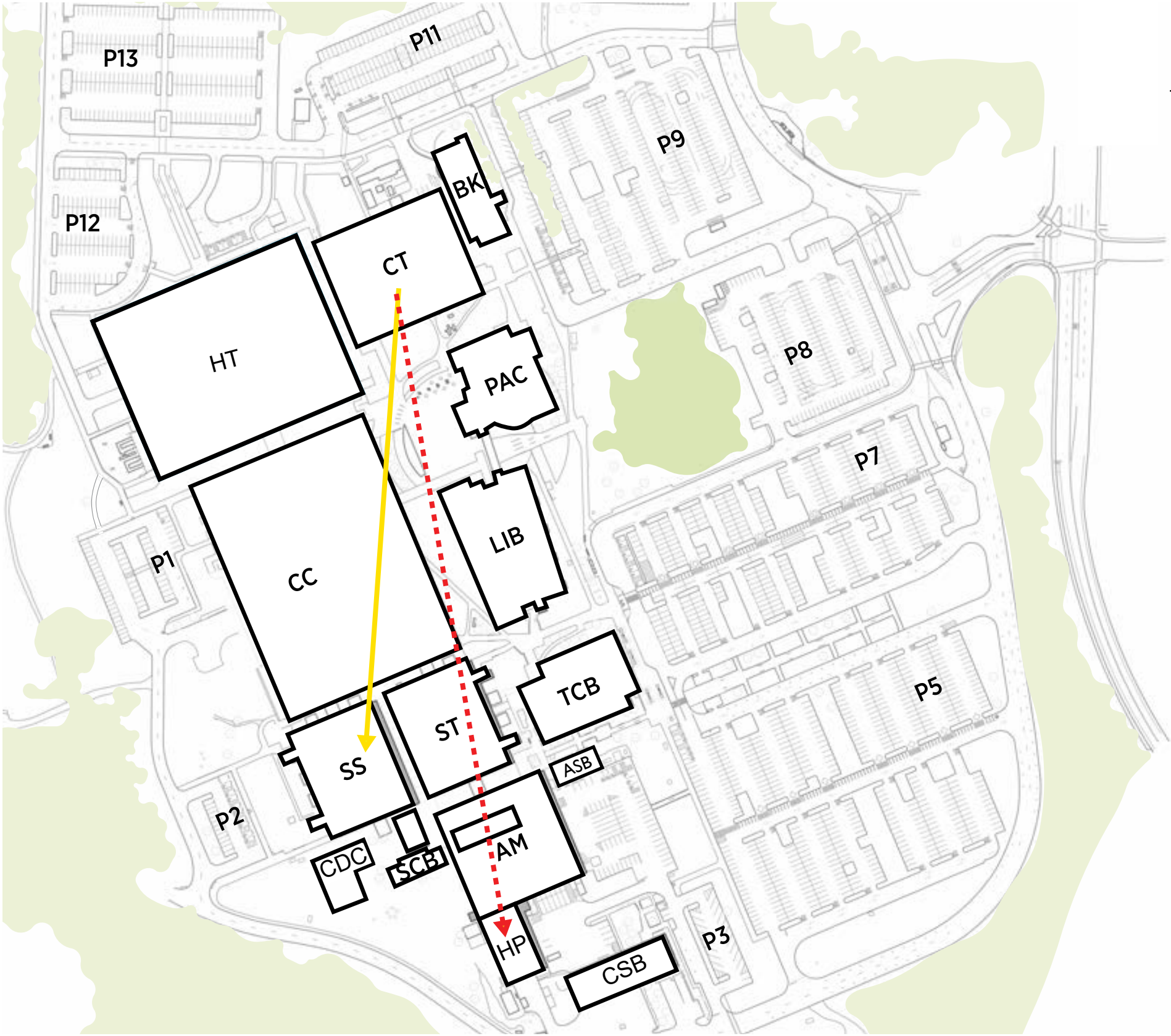


Program	Location
Basic Design, Painting & Drawing, Graphic Design, Photography and Art History	HT Building
Music	AM
Little Theater	ST

Late Summer Break 2026 Moves



Late Summer Break 2026 Moves



Program	Location
World Languages, ASL & English Interpretation, Communication & Journalism, and English Offices	SS
Print Making	Heat Plant

Next Steps

- Production working toward 100% DD
Deliverable - October 10th
- Construction Document Phase starting October 13th
- Future Steering Committee Meetings
 - Oct. 17 - Landscape Design update
 - Nov. 14 - Design Evaluation



An aerial photograph of a school campus. The central feature is a large, multi-winged building with a flat roof. To the right of the main building is a circular structure, possibly a gymnasium or auditorium. Several large parking lots are scattered around the campus, some filled with cars. A blue running track is visible on the right side of the image. The campus is surrounded by dense green trees, and residential houses are visible in the lower-left and lower-right corners. A road runs diagonally across the bottom left of the image.

Questions?